



2023 FCWD PROJECT TOUR Friday October 13th, 2023

Note: All times are approximate. Questions? Call Alli Schuch: 719-650-7474

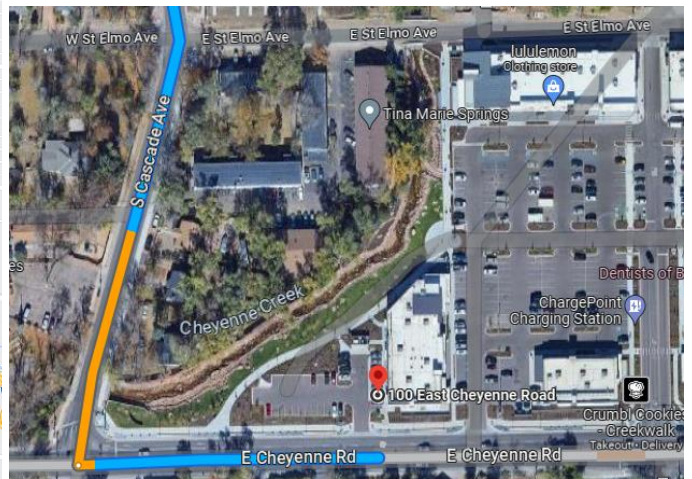
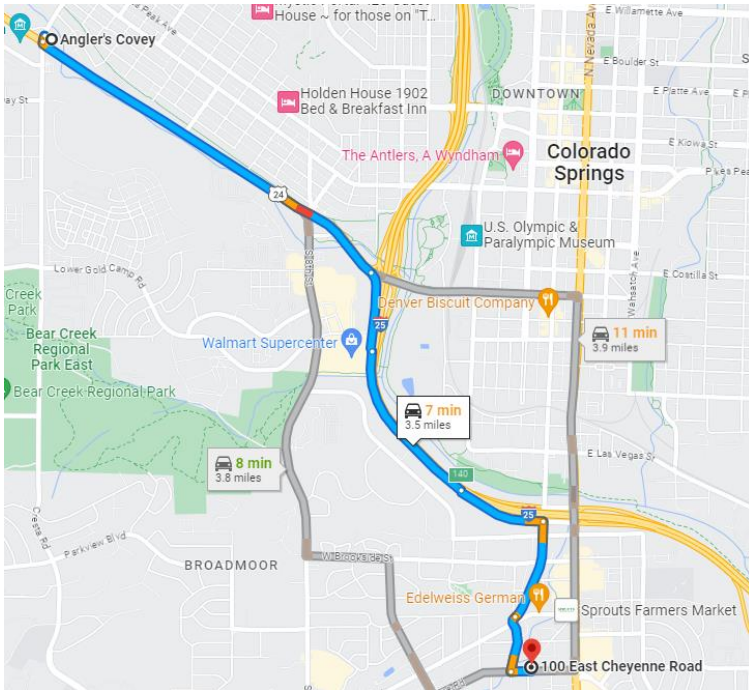
- Stop #1** **8am** **Meet at Angler's Covey 295 S. 21st Street Colorado Springs**
- Breakfast burritos and coffee provided (**BYO travel mug!**)
 - Site tour and Speaker – Jerry Cordova, City of Colorado Springs. Public/private partnership to protect and improve Fountain Creek.
- 845am** **Leave Angler's Covey for Creekwalk 100 E. Cheyenne Road**
Park along west parking lot near Cheyenne Creek
- Stop #2** **9:00am Creekwalk**
- Site tour and speaker – Stephen Meyers, Kimley-Horn. Private development to enhance Cheyenne Creek.
- 9:30am** **Leave Creekwalk for Southmoor Drive**
- Stop #3** **10:00am** **Park in the cul-de-sac at the end of Bandley Drive in Fountain**
- Walk to Southmoor Drive project on Fountain Creek Regional Trail
 - Speaker – Matrix – Southmoor Dr. project
- 11:00** **Leave Southmoor for Confluence Park in Pueblo**
- Stop #4** **11:45 Confluence Park**
- Walk project site
 - Speaker – Matrix – Pueblo Levee Phase I and II project overview
- 12:30** **Tour conclusion. Optional lunch on your own at Brues Alehouse in Pueblo**



2023 FCWD PROJECT TOUR Friday October 13th, 2023

Directions

Angler's Covey to Creekwalk



7 min (3.5 miles)

via US-24 E/W Cimarron St

Angler's Covey 295 S 21st St, Colorado Springs, CO 80904

Head south on S 21st St toward US-24 W - 14 sec (115 ft)

Continue on US-24 E/W Cimarron St to S Tejon St. Take exit 140 from I-25 S/US-24 E - 5 min (2.8 mi)

↶ Turn left onto US-24 E/W Cimarron St - 1.5 mi

↗ Slight right onto the Interstate 25 S/U.S. 24 E ramp - 0.3 mi

↗ Merge onto I-25 S/US-24 E - 0.6 mi

↶ Use the right 2 lanes to take exit 140 for Tejon St - 0.3 mi

Continue on S Tejon St. Drive to E Cheyenne Rd - 2 min (0.7 mi)

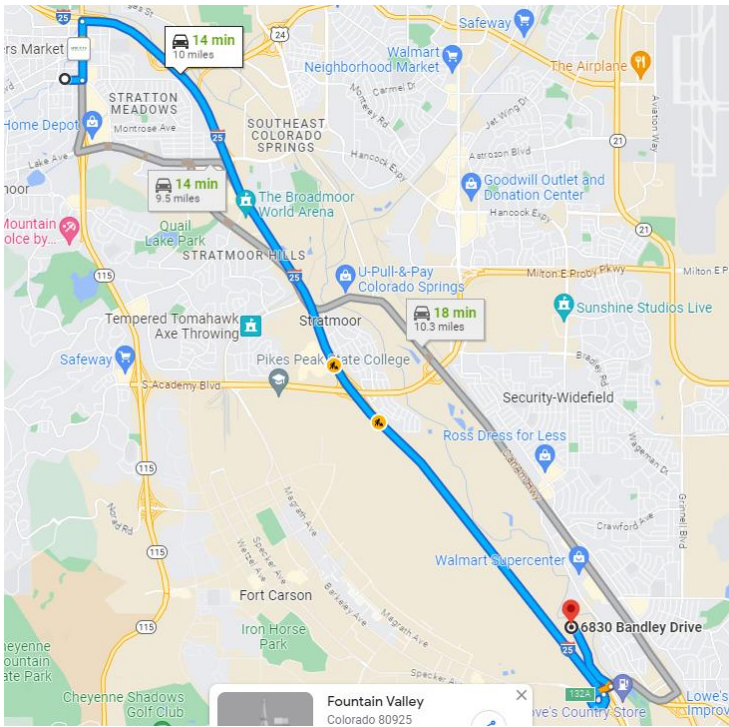
↶ Use the right 2 lanes to turn right onto S Tejon St - 0.4 mi

↻ At the traffic circle, take the 2nd exit onto S Cascade Ave - 0.2 mi

↶ Turn left onto E Cheyenne Rd - **Destination will be on the left** - 410 ft

100 E Cheyenne Rd Colorado Springs, CO 80906

Creekwalk to Southmoor Drive Project Site



14 min (10.0 miles)

via I-25 S

Fastest route now due to traffic conditions

100 E Cheyenne Rd Colorado Springs, CO 80906

↑ Head east on E Cheyenne Rd toward Roanoke St - Pass by McDonald's (on the left) - 0.2 mi

↶ Turn left onto CO-115 N/S Nevada Ave - Pass by Domino's Pizza (on the right) - 0.6 mi

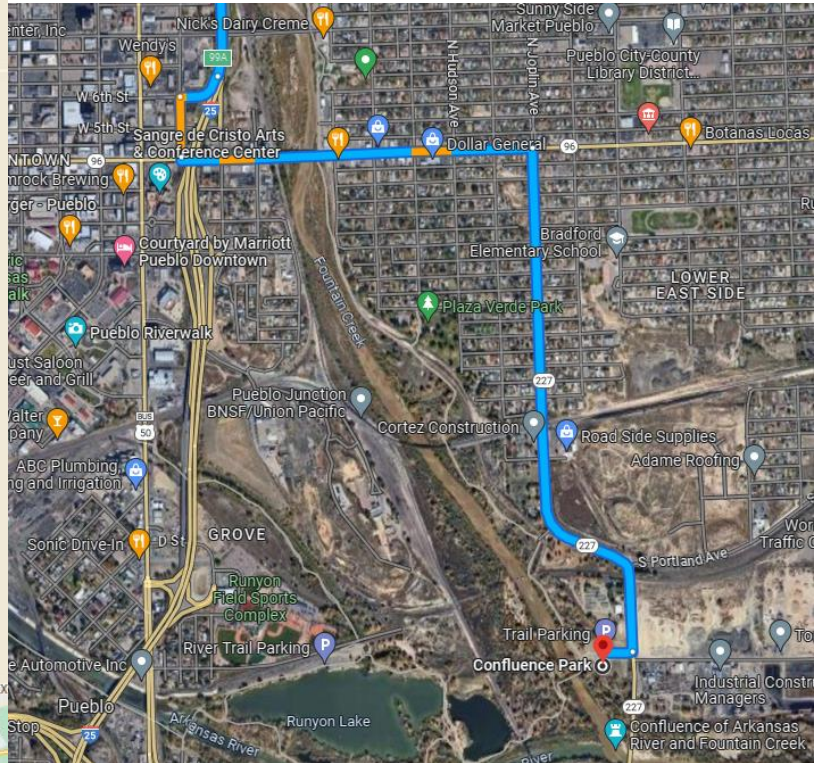
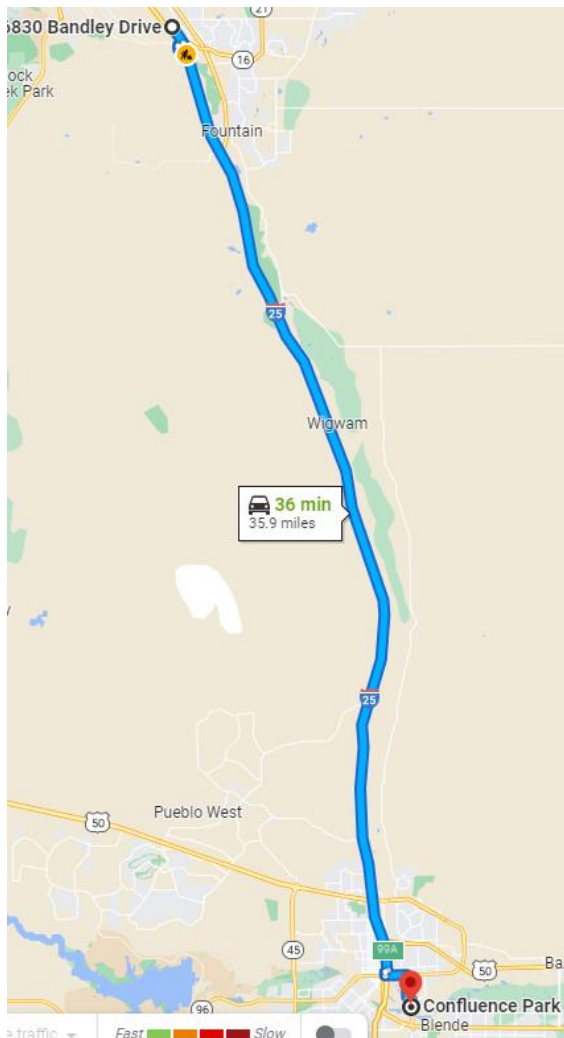
↗ Turn right to merge onto I-25 S toward Pueblo - 8.1 mi

↶ Take exit 132A to merge onto CO-16 E/Mesa Ridge Pkwy - 0.5 mi

↶ Turn left onto Bandley Dr - 0.7 mi

6830 Bandley Dr Fountain, CO 80817

Southmoor Drive Project Site to Confluence Park, Pueblo, CO



36 min (35.9 miles)
via I-25 S

6830 Bandley Dr Fountain, CO 80817

↑ Head southeast on Bandley Dr - 2 min (0.7 mi)

Continue to Fort Carson. Exit from CO-16 W - 1 min (0.7 mi)

↪ Turn right onto CO-16 W - 0.2 mi

↪ Use the left lane to merge onto I-25 S - 0.5 mi

Follow I-25 S to Albany Ave in Pueblo. Take exit 99A from I-25 S - 27 min (32.5 mi)

↑ Merge onto I-25 S - 32.4 mi

↪ Take exit 99A toward 6th St/CO-96 - 0.1 mi

Follow CO-96 E/E 4th St and CO-227 S/State Hwy 227 to your destination - 5 min (2.0 mi)

↪ Turn left onto Albany Ave - 0.1 mi

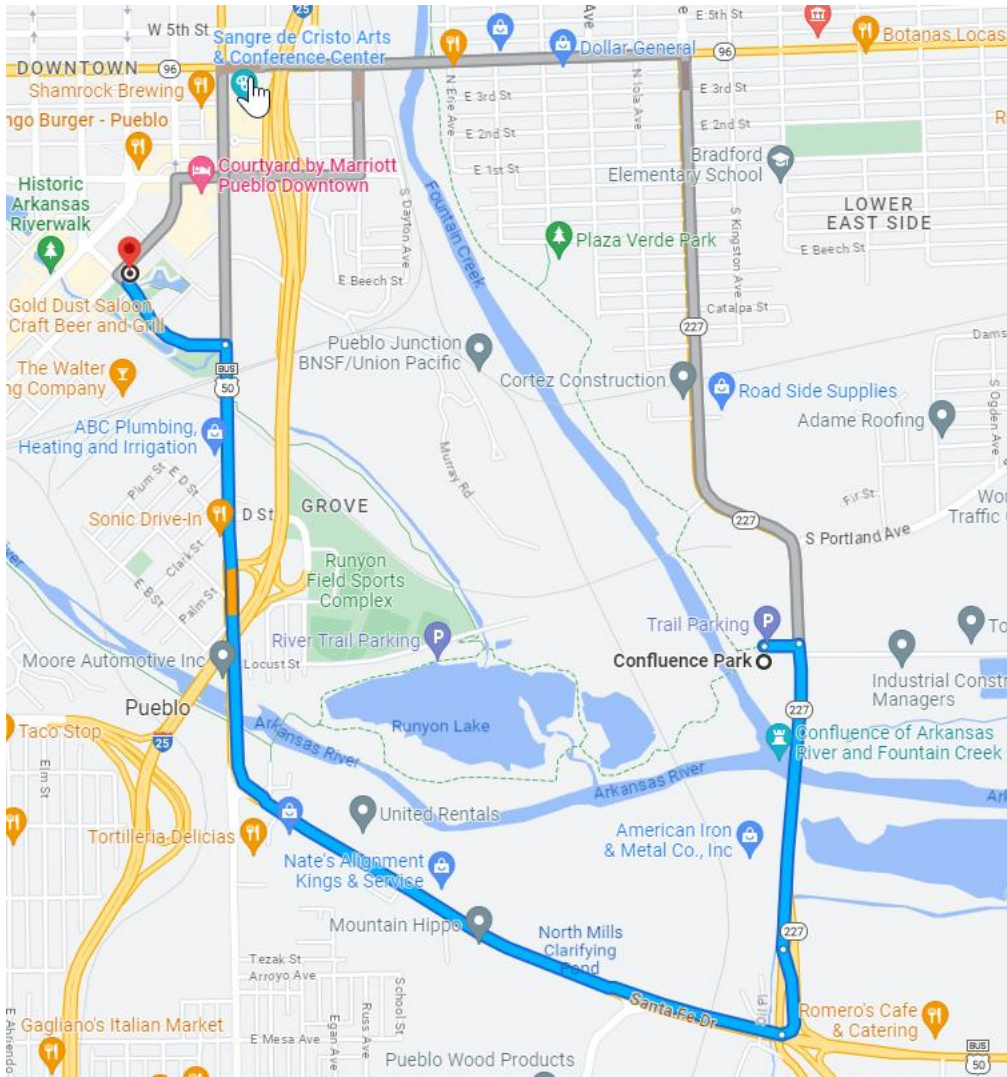
↪ Turn left onto CO-96 E/E 4th St - **Pass by Dollar General (on the right in 0.5 mi)** - 0.7 mi

↪ Turn right onto CO-227 S/State Hwy 227/N Joplin Ave - **Continue to follow CO-227 S/State Hwy 227** - 1.1 mi

↪ Turn right - **Destination will be on the left** - 322 ft

Confluence Park Pueblo, CO 81001

Confluence Park to Brues Alehouse



6 min (2.8 miles)
via US-50 BUS W/Santa Fe Dr

Confluence Park Pueblo, CO 81001

↑ Head east toward CO-227 S - 322 ft

↪ Turn right onto CO-227 S - 0.5 mi

↶ Slight left - 0.2 mi

↗ Merge onto US-50 BUS W/Santa Fe Dr - 1.8 mi

↪ Turn left onto Alan Hamel Ave - Destination will be on the right - 0.2 mi

Brues Alehouse Brewing Co. 120 E Riverwalk, Pueblo, CO 81003